

Greenwood, Maine

Official Shoreland Zoning Map

Amended June 17, 2009
 Amended May 21, 2022
 Parcel Lines Added: January 24, 2025



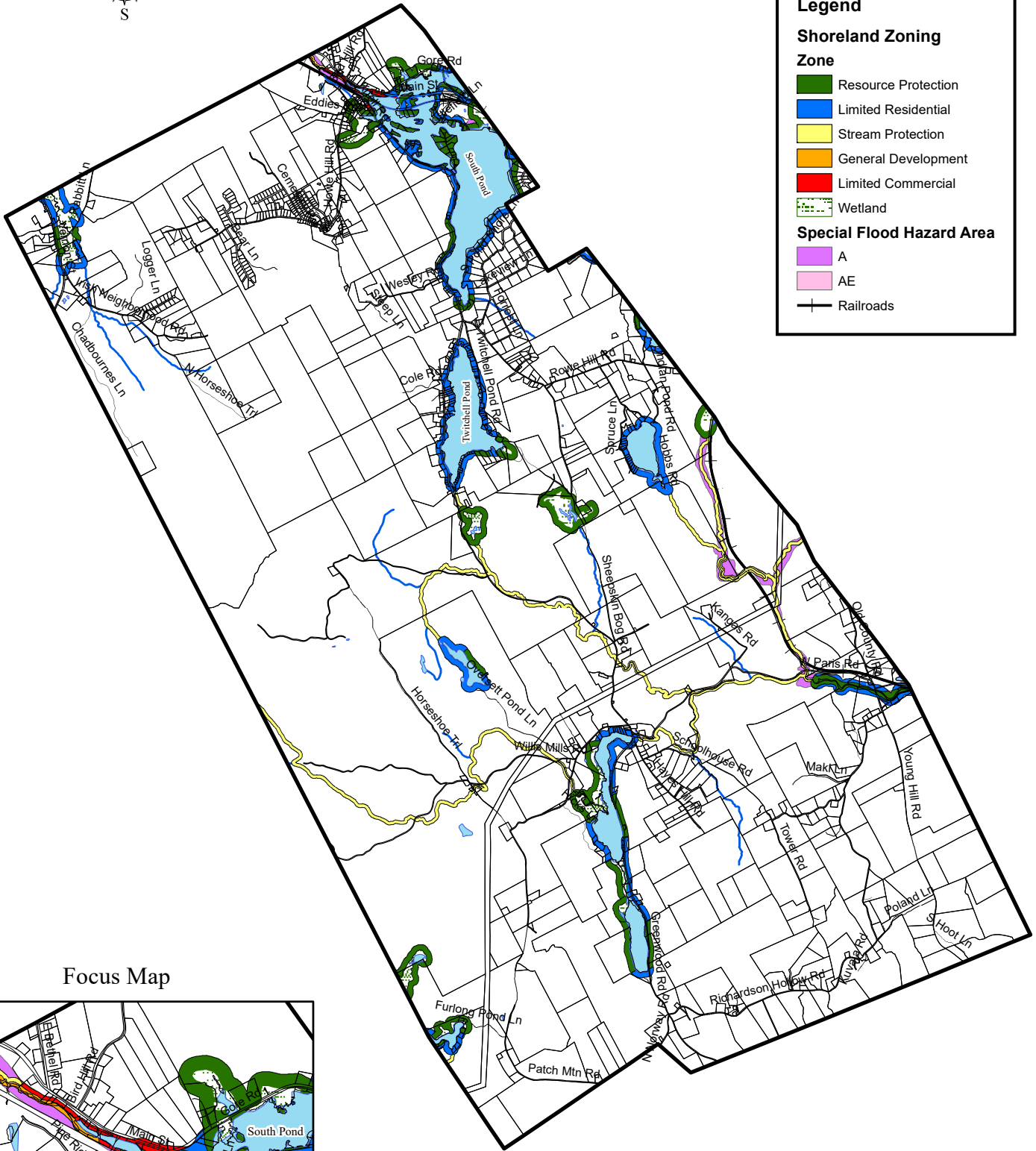
Legend

Shoreland Zoning Zone

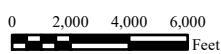
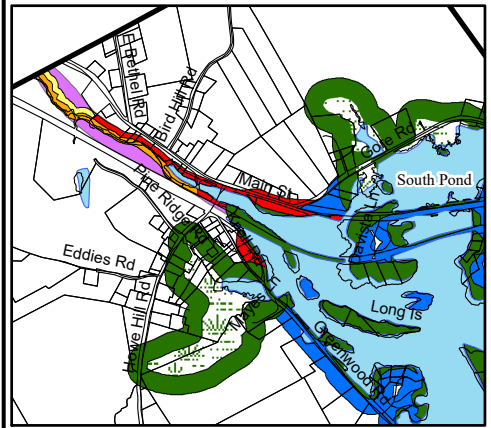
- Resource Protection
- Limited Residential
- Stream Protection
- General Development
- Limited Commercial
- Wetland

Special Flood Hazard Area

- A
- AE
- Railroads



Focus Map



The depiction of the boundaries of the Shoreland area on this Official Shoreland Zoning Map is merely illustrative of their general location. The exact boundaries of the zone shall be determined by on-site inspection and measurement from the normal high water line or upland edge of a wetland.

